

Business Name (if applicable) 

hobb livestock llc

First Name 

VICKI

Middle Name

Last Name

HOBBS

Address 1

10511 FAIRVIEW RD

Address 2

City

ELLENSBURG

State/Province

WA 

Zip Code (12345 or 12345-1234)

98926

Country

United States 

Primary Phone No (555-555-5555 Ext.) Mobile Phone No (555-555-5555) Fax (555-555-5555)  
15099683074

Email

HOBBS@FAIRPOINT.NET

Check here if you have made corrections to your contact information above and wish to apply those changes to your user profile.

### Applicant Account Type

Please select one applicant account type

- Agriculture – Business  
 Agriculture – Individual  
 Agriculture – Irrigation, Drainage, or Other District  
 Commercial or Industrial (non-agriculture)  
 Forestry  
 Government – City  
 Government – County  
 Government – Federal  
 Government – Ports  
 Government – State  
 Government – Tribal  
 Non-Profit Group  
 Single or Multiple Private Individuals

### Authorized Agent or Contact

Person authorized to represent the applicant about the project.

If you are an authorized agent applying for an applicant, your contact information must be included in this section of the application. WDFW will not accept applications in which a registered user submits an application but their contact information does not appear in the applicant and/or authorized agent section. If you are an authorized agent, you will be required to upload an attachment to document the applicant's consent; attachment must have applicant's signatures. To download a copy of the document [click here](#).

No agent will be acting on behalf of the Applicant

Business Name (if applicable)

hobb livestock llc

First Name

VICKI

Middle Name

Last Name

HOBBS

Address 1

10511 FAIRVIEW RD

Address 2

City

ELLENSBURG

State/Province

WA 

Zip Code (12345 or 12345-1234)

98926

Country

United States 

Primary Phone No (555-555-5555 Ext.) Mobile Phone No (555-555-5555) Fax (555-555-5555)  
15099683074

Email

HOBBS@FAIRPOINT.NET

### Property Owner(s)

Contact information for people of organizations owning the property(ies) where the project will occur.

If you are not the property owner or the property is on public lands, please download [Consent of Property Owner attachment](#) and upload it in Attachments section of this application or mail to WDFW.

Check here if Property Owner is the same as Applicant

There are multiple property owners. Complete the section below for one of the property owners and fill out [Multiple Owner Attachment](#) for each additional property owner.

Business Name (if applicable)

hobb livestock llc

First Name

VICKI

Middle Name

Last Name

HOBBS

Address 1

10511 FAIRVIEW RD

Address 2

City

ELLENSBURG

State/Province

WA 

Zip Code (12345 or 12345-1234)

98926

Country

United States 

Primary Phone No (555-555-5555 Ext.) Mobile Phone No (555-555-5555) Fax (555-555-5555)  
15099683074

Email

HOBBS@FAIRPOINT.NET



Wizard Panel

<< Application > Wizard Panel > Standard HPA Application Form

### STANDARD HPA APPLICATION FORM (APP ID: 24759)

Please fill out the form below.  
denotes a required field that must be filled out.

**When navigating from one page to another within the application, please use 'Next' and 'Previous' controls provided in the application only. Do NOT use browser (e.g. Internet Explorer, Chrome, etc.) 'Back' and 'Forward' buttons. If you encounter a blank page, please click "Exit" button and re-enter this application.**

Save

#### Application Information

Application Type:  Standard  Expedited

**WDFW does not accept online applications for emergency HPAs. During normal business hours please call the Habitat Biologist for your project location to request a verbal HPA. You can identify the biologist at the following website: <http://wdfw.wa.gov/conservation/habitat/ahb/>. After normal business hours, please call the Emergency HPA Hotline at (360) 902-2537. If you wish to continue with the online application process, please choose either the Standard or Expedited application type.**

- Standard:** You should apply for a standard HPA if you do not qualify for an expedited or emergency HPA. The majority of hydraulic projects qualify only for a standard HPA.
- Expedited:** You may apply for an expedited HPA if there is an official declaration by the county legislative authority or the Department of Fish and Wildlife of a threat by weather, water flow, or other natural conditions that is likely to occur within sixty days of a request for a permit application. Expedited work may only be for work to remove any obstructions, repair existing structures, restore banks, protect fish resources, or protect property. The Department of Fish and Wildlife may also issue expedited HPAs where normal permit processing would result in significant hardship for the applicant or unacceptable damage to the environment.
- Emergency:** You may apply for an emergency HPA if there is an official declaration by the Governor, the county legislative authority, or the Department of Fish and Wildlife of an immediate threat to life, the public, property, or of environmental degradation. Emergency work may only be for a stream crossing, or work to remove any obstructions, repair existing structures, restore streambanks, protect fish life, or protect property threatened by the stream or a change in the stream flow.

Additional Options (select only if they apply to your application):

I am applying for a Pre-application.

**You would request the Pre-Application process if:**

- 1. You need to find out if an HPA permit is needed for your project, or**
- 2. You want assistance from a biologist to discuss project details before submitting a complete application. WDFW strongly recommends using the pre-application process as a means to reduce application processing time, increase your understanding of the permit process, and to discuss options/alternatives for your project.**

I am applying as a government agency, organization, or company for hydraulic projects anywhere within a broad geographic area but can't yet identify specific, discrete locations for those projects.

Are you applying for a long-term HPA for agricultural irrigation or stock watering purposes under RCW 77.55.021 (9)(c)?  Yes  No

#### Project Identification

Project Name (A name for your project that you create. Examples: Smith's Dock or Seabrook Lane Development)

hobbs residence new construction

Project Type(s) (check all that apply):

- |   |   |   |
|---|---|---|
| <input type="checkbox"/> Aquatic Plant Control                            | <input type="checkbox"/> Bank Protection                            | <input type="checkbox"/> Barge Landing                          |
| <input type="checkbox"/> Boat Access                                      | <input type="checkbox"/> Buoy                                       | <input type="checkbox"/> Channel Change/Realignment             |
| <input type="checkbox"/> Diversion Structure                              | <input type="checkbox"/> Dredging                                   | <input type="checkbox"/> Fish Trap or Diversion Weir            |
| <input type="checkbox"/> Fishways   | <input type="checkbox"/> Foot Access - beach stairs, cable car, etc | <input type="checkbox"/> Garbage and Debris Removal             |
| <input type="checkbox"/> Gravel Extraction                                | <input type="checkbox"/> Habitat                                    | <input type="checkbox"/> Logging                                |
| <input type="checkbox"/> Outfall structure                                | <input type="checkbox"/> Overwater Structure                        | <input type="checkbox"/> Shoreline Armoring - Marine            |
| <input checked="" type="checkbox"/> Utility Crossing                      | <input type="checkbox"/> Water Crossing Structure                   | <input type="checkbox"/> Water Surface Control                  |
| <input type="checkbox"/> Other  |   |   |
| <input type="checkbox"/> Beaver Dam Modification                          | <input type="checkbox"/> Dock Maintenance/Repair                    | <input type="checkbox"/> Fish Screen Maintenance or Replacement |
| <input type="checkbox"/> Mineral Prospecting Other Than Suction Dredging. | <input type="checkbox"/> Repositioning or Removal of Large Wood     | <input type="checkbox"/> Road Maintenance Work                  |
| <input type="checkbox"/> Scientific Instruments                           | <input type="checkbox"/> Trenchless Conduit (Utility) Crossing      | <input type="checkbox"/> Suction Dredging                       |

#### Applicant



Wizard Panel

Application

To fill in all Application Forms

Standard HPA Application Form

General Information

Project Information

Waterbodies

SEPA Compliance

Attachment

To upload or mail in all required documentations

Validation

To validate all required data and documentations

Submission

To submit application

<< Application > Wizard Panel > Standard HPA Application Form

### STANDARD HPA APPLICATION FORM (APP ID: 24759)

Please fill out the form below.  
denotes a required field that must be filled out.

**When navigating from one page to another within the application, please use 'Next' and 'Previous' controls provided in the application only. Do NOT use browser (e.g. Internet Explorer, Chrome, etc.) 'Back' and 'Forward' buttons.  
If you encounter a blank page, please click "Exit" button and re-enter this application.**

Save Previous Next

Exit

#### Project Location

1 - 1 of 1 item(s)

ID	Details	Site Name	Address 1	City	State	Zip	County	Latitude	Longitude
		hobbs residence new construction	10511 FAIRVIEW RD	ELLENSBURG	WA	98926	Kititas	47.247543	-120.381499

#### Add Project Location

#### Project Description

Will you be operating equipment in water?  Yes  No

Type of equipment used  
excavator

Summarize the overall project.

trench across 2' unnamed stream, excavate 5 feet below stream bed to install utility conduit. installing electric and water conduit for access to new construction.

Describe how you plan to construct each project element. Include specific construction methods and equipment to be used.

- Identify where each element will occur in relation to the nearest waterbody.
- Indicate which activities are within the 100-year flood plain.

dam north end of unnamed stream if necessary. dig trench. release dam after utility conduit is installed.

**Standard:** A standard HPA is valid for a maximum of 5 years. Please propose an end date that does not exceed 5 years from your requested start date.

Requested Project Start Date: 05/01/2021

Requested Project End Date: 12/31/2021

Will your project be conducted in multiple phases?  Yes  No

Save Previous Next

Exit



Wizard Panel

Application > Wizard Panel > Standard HPA Application Form

### STANDARD HPA APPLICATION FORM (APP ID: 24759)

Please fill out the form below.  
denotes a required field that must be filled out.

**When navigating from one page to another within the application, please use 'Next' and 'Previous' controls provided in the application only. Do NOT use browser (e.g. Internet Explorer, Chrome, etc.) 'Back' and 'Forward' buttons. If you encounter a blank page, please click "Exit" button and re-enter this application.**

Save Previous Next

#### Waterbodies (other than wetlands): Impacts and Mitigation

"waterbodies" refers to non-wetland waterbodies.

Describe how the project is designed to avoid and minimize adverse impacts to the aquatic environment.

Not applicable

Excavator contractor will do minimal disturbance to stream crossing reducing sediment, project completed in one day and waterflow returned same day.

Will your project impact a waterbody or the area around a waterbody?

Yes  No

Describe how your project will impact a waterbody or the area around a waterbody.

Depending on water flow from irrigation possible need to dam north of trench for less than 1 day. excavate 36inch wide by 5 ft deep trench to bury water and power line.

Describe impact(s) that cannot be avoided through project design and implementation. For each location, please include the following:

- General location description where the impact(s) will occur(e.g. stream bank, beach front, 2-foot strip from bank, portion of gravel bar, etc.)
- Provide length, quantities, and/or area of impact

Digging a trench in stream bank and stream bed 36" by 5 ft deep.

Have you prepared a mitigation plan to compensate for the project's adverse impacts to non-wetland waterbodies?

- If yes, submit the mitigation plan in Attachments section of this application.
- If No, or Not applicable, explain below why a mitigation plan should not be required.

Yes  No  Not applicable

could use some help with this. Not sure what a mitigation plan would be. minimal duration and area to be impacted. use materials in area. will not be bringing in outside materials

..

Describe the source and nature of any fill material, amount (in cubic yards) you will use, and how and where it will be placed into the waterbody.

fill will be material removed from trench and replaced. no materials from other sources will be used. if necessary may use material for trench to dam north end of stream for minimal amount of time to lay conduit.

For all excavating or dredging activities, describe the method for excavating or dredging, type and amount of material you will remove, and where the material will be disposed.

Excavator trench remove 40 yard of soil and replace when conduit is installed.

Save Previous Next

Exit



Wizard Panel

Application > Wizard Panel > Standard HPA Application Form

### STANDARD HPA APPLICATION FORM (APP ID: 24759)

Please fill out the form below.  
denotes a required field that must be filled out.

**When navigating from one page to another within the application, please use 'Next' and 'Previous' controls provided in the application only. Do NOT use browser (e.g. Internet Explorer, Chrome, etc.) 'Back' and 'Forward' buttons. If you encounter a blank page, please click "Exit" button and re-enter this application.**

Save Previous Next

Exit

#### Application

To fill in all Application Forms

#### Standard HPA Application Form

General Information

Project Information

Waterbodies

SEPA Compliance

#### Attachment

To upload or mail in all required documentations

#### Validation

To validate all required data and documentations

#### Submission

To submit application

### SEPA Compliance

Compliance with the State Environmental Policy Act (SEPA).

- For more information about SEPA, go to [www.ecy.wa.gov/programs/sea/sepa/e-review.html](http://www.ecy.wa.gov/programs/sea/sepa/e-review.html)
- Typically local city or county planning and permitting offices conduct the SEPA review.

SEPA review is complete. I will upload, mail, or deliver a copy of the SEPA determination letter as part of this application..

A SEPA determination is pending.

SEPA determination is pending with kittitas county community de

Expected date for SEPA determination is ~~04/15/2021~~ 5/15/2021

This project is exempt. I will upload, mail, or deliver a draft of the SEPA Letter of Exemption as part of this application.

Save Previous Next

Exit



Wizard Panel

<< Application > Wizard Panel > Attachment

### ATTACHMENTS (APP ID: 24759)

#### Application

To fill in all Application Forms

#### Standard HPA Application Form

General Information

Project Information

Waterbodies

SEPA Compliance

#### Attachment

To upload or mail in all required documentations

#### Validation

To validate all required data and documentations

#### Submission

To submit application

- 1) To include your attachment(s), select "Online" option, click on the "Upload" button and follow the instructions to upload. "Upload" button can be clicked multiple times to attach multiple files under each category.
- 2) Select "Mail" option and mail your attachment(s) to address provided thereafter.
- 3) Select "Other" option if you cannot submit the document for extraneous reason and provide a reason thereafter.
- 4) Maximum attachment size is 15MB.

Note: if you are applying for a modification request for an existing application submission in this system (APPS), you may have already submitted necessary documents. To verify if you have, please select the "Online" option. Once you have verified all attachments, proceed to Validation step of this application via "Next" button.

If you are an authorized agent applying for an applicant, you are required to submit an attachment to document the applicant's consent. To download a blank copy of the [Consent from Authorized Agent] attachment, [click here](#).

If you are not the property owner of HPA project location(s) listed in this application, you are required to submit an attachment to document consent of property owner. To download a blank copy of the [Consent from Property Owner] attachment, [click here](#).

If there are multiple property owners of HPA project location(s) listed in this application, you are required to submit an attachment to document property owner's consent for each additional property owner. To download a blank copy of the [Multiple Owner] attachment, [click here](#).

Please do NOT submit reports or data which identify or evaluate the potential of occurrence of archaeological or historic sites with your application.

Note: Please be aware that some users with older versions of Microsoft Office may receive a pop-up warning about SSL libraries. This is a result of APPS using more up to date security than older versions of MS. This pop-up may appear behind opened programs. Closing the pop-up by clicking 'OK' will allow the document to open.

#### Attachment

##### Project Plan Drawings (Required)

Online  Mail  Other  N/A

Please mail to:

Washington Department of Fish & Wildlife  
PO Box 43234  
Olympia, WA 98504-3234

Please include a copy of your confirmation receipt with your documents.

Document description:



##### SEPA Determination Letter (Required)

Online  Mail  Other  N/A

##### Supporting Documents (Optional)


Online  Mail  Other  N/A

Save Previous Next

Exit

2001  
10/5/24

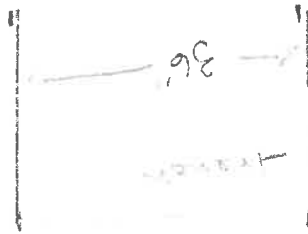
# Attachment A



Streambed



Attachment B



36" x 36"

36" x 36"

Tasks Results

Critical Areas Info Query result:

Display: geo features: 1

Zone 1, Zone 2

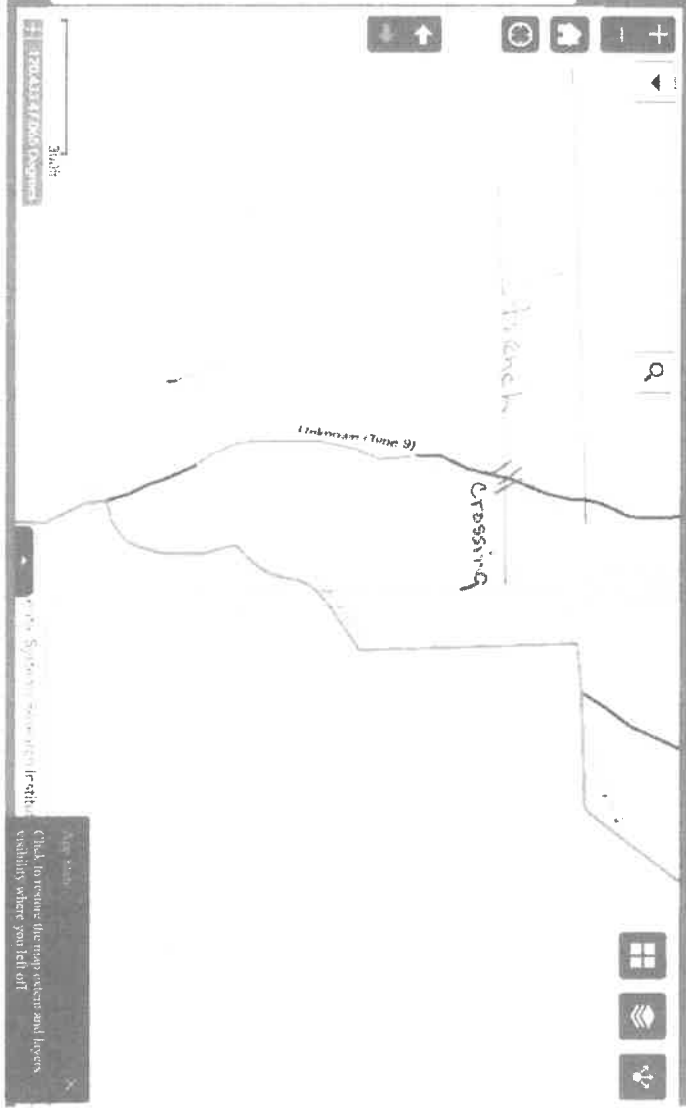
2601

0.022

44

Type 9

- Big Creek WR Bourne, Burchak
- KittitasCry(American);
- KittitasCry(Cannon); Reece-
- Creek; KittitasCry(Roh)
- KittitasCry(Williams); New
- Suncoidal Big Creek; New
- Suncoidal Suncoidal Creek; New



Handwritten notes on the left side of the page:

1. This is the creek that flows into the reservoir.

2. The creek flows from the NW to the SE.

3. The creek flows into the reservoir at 1500 ft.